
-300 m
-200 m
-100 m
0 m
100 m
200 m
300 m
400 m
500 m
600 m
700 m
500Y
13000X

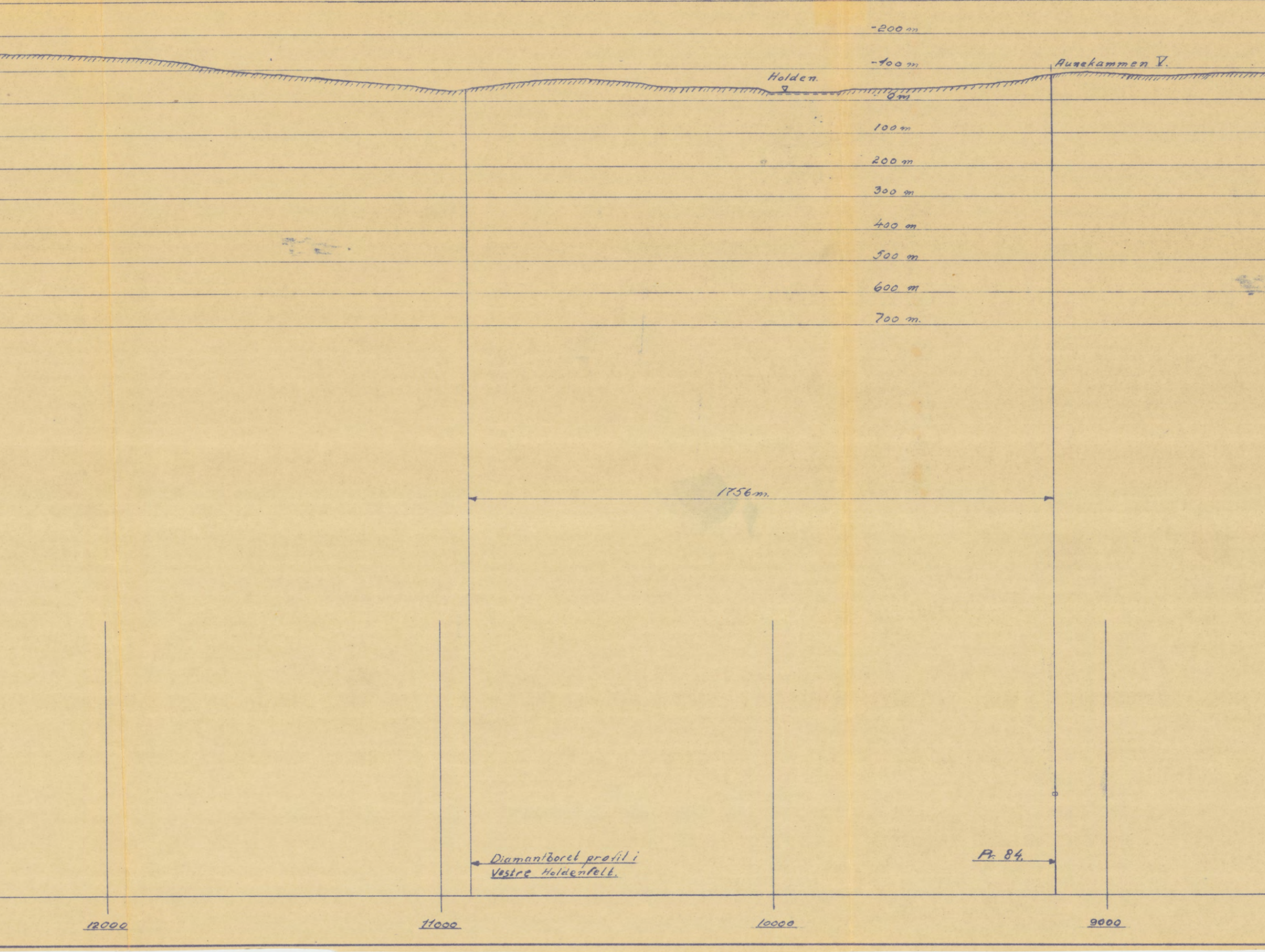
-200 m
-100 m
Holden.
Aunekammen V.
0 m
100 m
200 m
300 m
400 m
500 m
600 m
700 m.
1756 m.
Diamantboret profil i Vestre Holdenfelt.
Pr. 84.
12000
11000
10000
9000

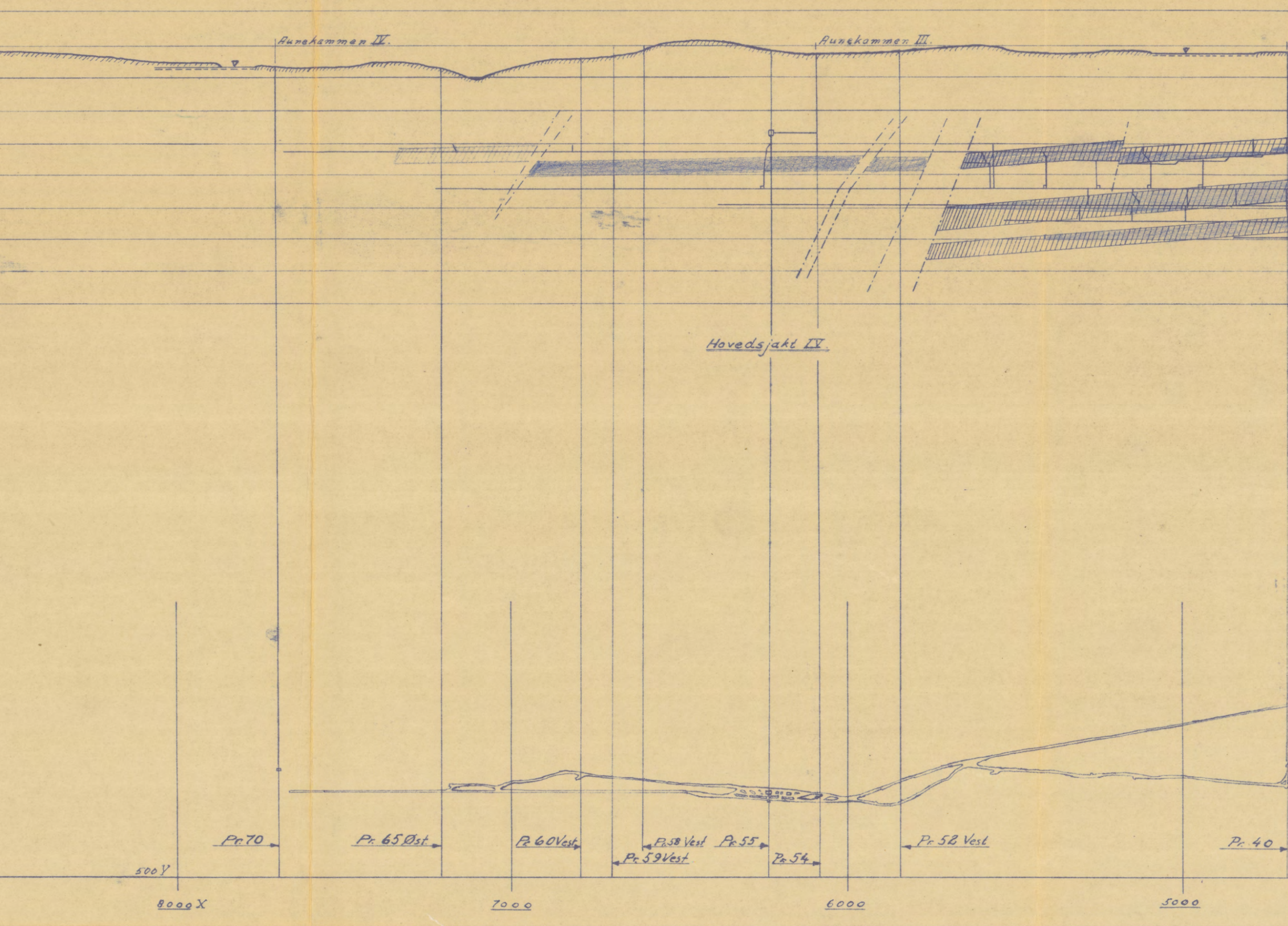
Aunekammen IV.
Aunekammen III.
Hovedsjakt IV.
Pr. 70
Pr. 65 Øst.
Pr. 60 Vest
Pr. 58 Vest
Pr. 55
Pr. 59 Vest
Pr. 54
Pr. 52 Vest
Pr. 40
500 Y
8000 X
7000
6000
5000

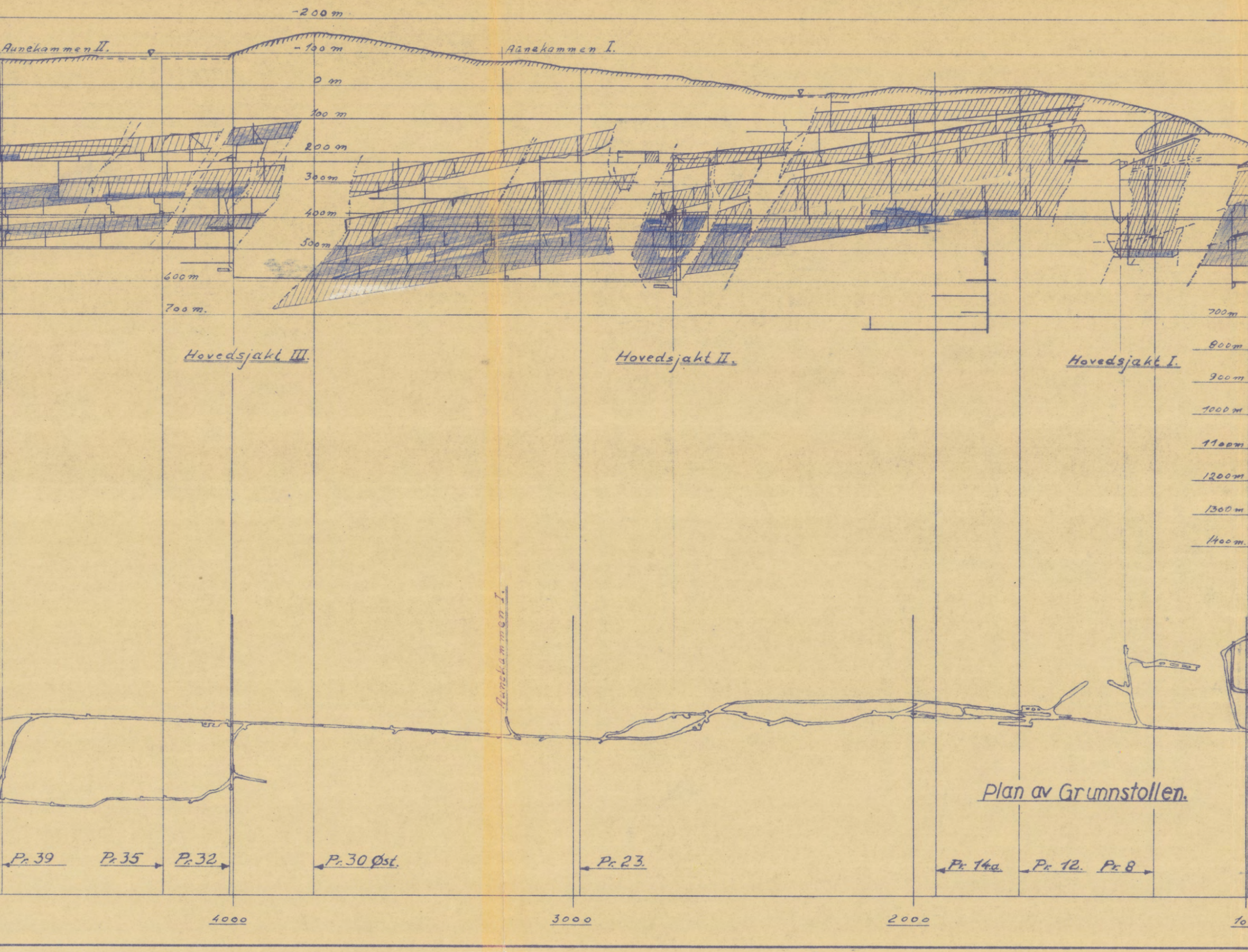
-200 m
Aunekammen II.
-100 m
Aunekammen I.
0 m
100 m
200 m
300m
400m
500m
600 m
700 m.
Hovedsjakt III.
Hovedsjakt II.
Hovedsjakt I.
700m
800m
900m
1000 m
1100m
1200m
1300 m
1400 m.
Aunekammen I.
Plan av Grunnstollen.
Pr. 39
Pr. 35
Pr. 32
Pr. 30 Øst.
Pr. 23.
Pr. 14a.
Pr. 12.
Pr. 8
4000
3000
2000

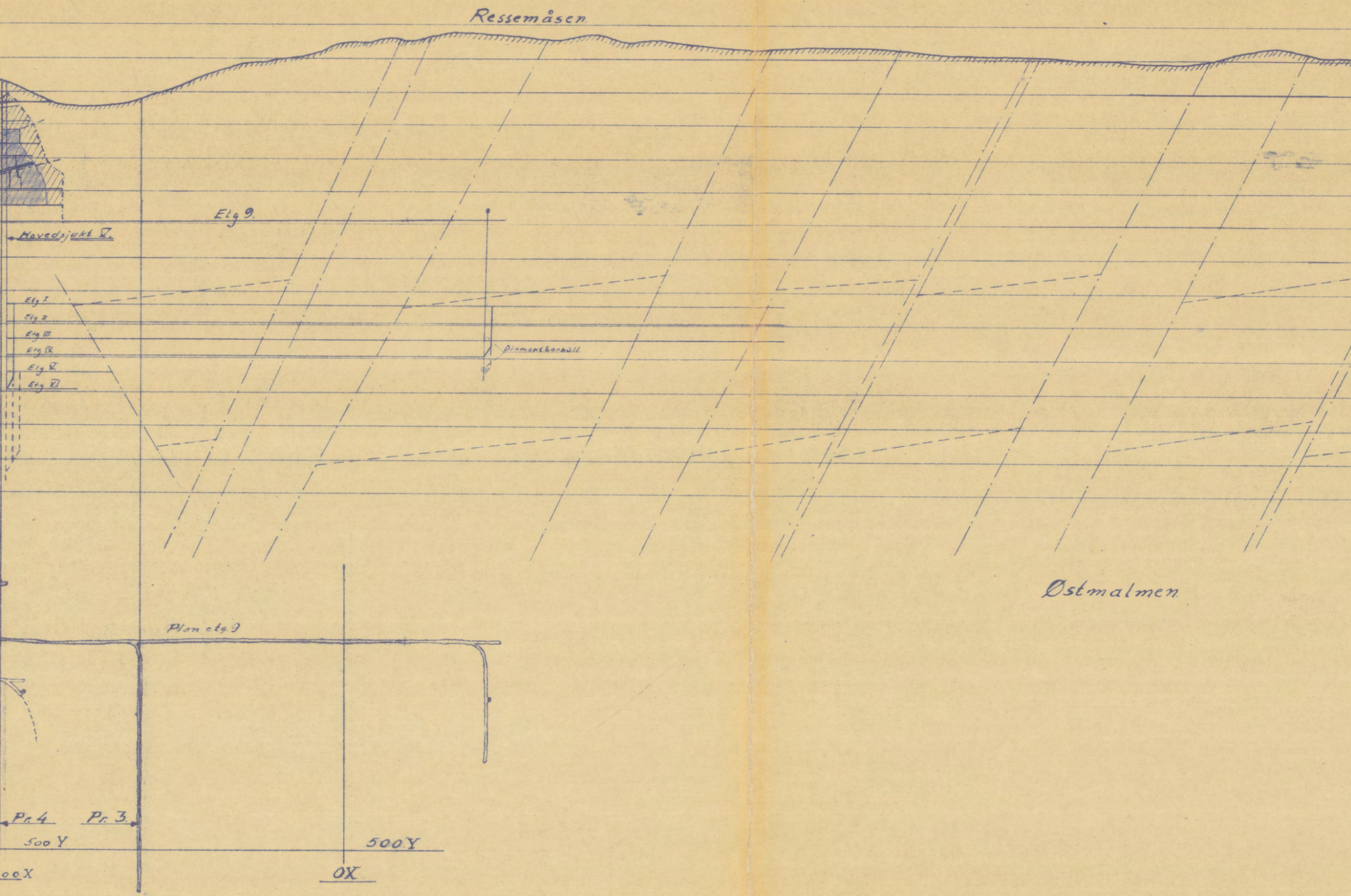
Ressemåsen
Etg 9.
Hovedsjakt V.
Etg I
Etg II
Etg III
Etg IV
Etg V
Etg VI
Diamantborhull
Østmalmen
Plan etg 9
Pr. 4
Pr. 3.
500 Y
500 Y
00X
0X


-300m
-200 m
-100 m
0 m
100 m
200 m
300 m
400 m
500 m
600 m
700 m
800 m
900 m
1000 m
1100 m
1200 m
1300 m
1400 m.

▨ Inneliggende lössprengt malm,
samt gjenstående malm i fast fjell.

FOSDALENS GRUVER.

Lengdeprofil Strömnes-Grunntjern.

1:10000.