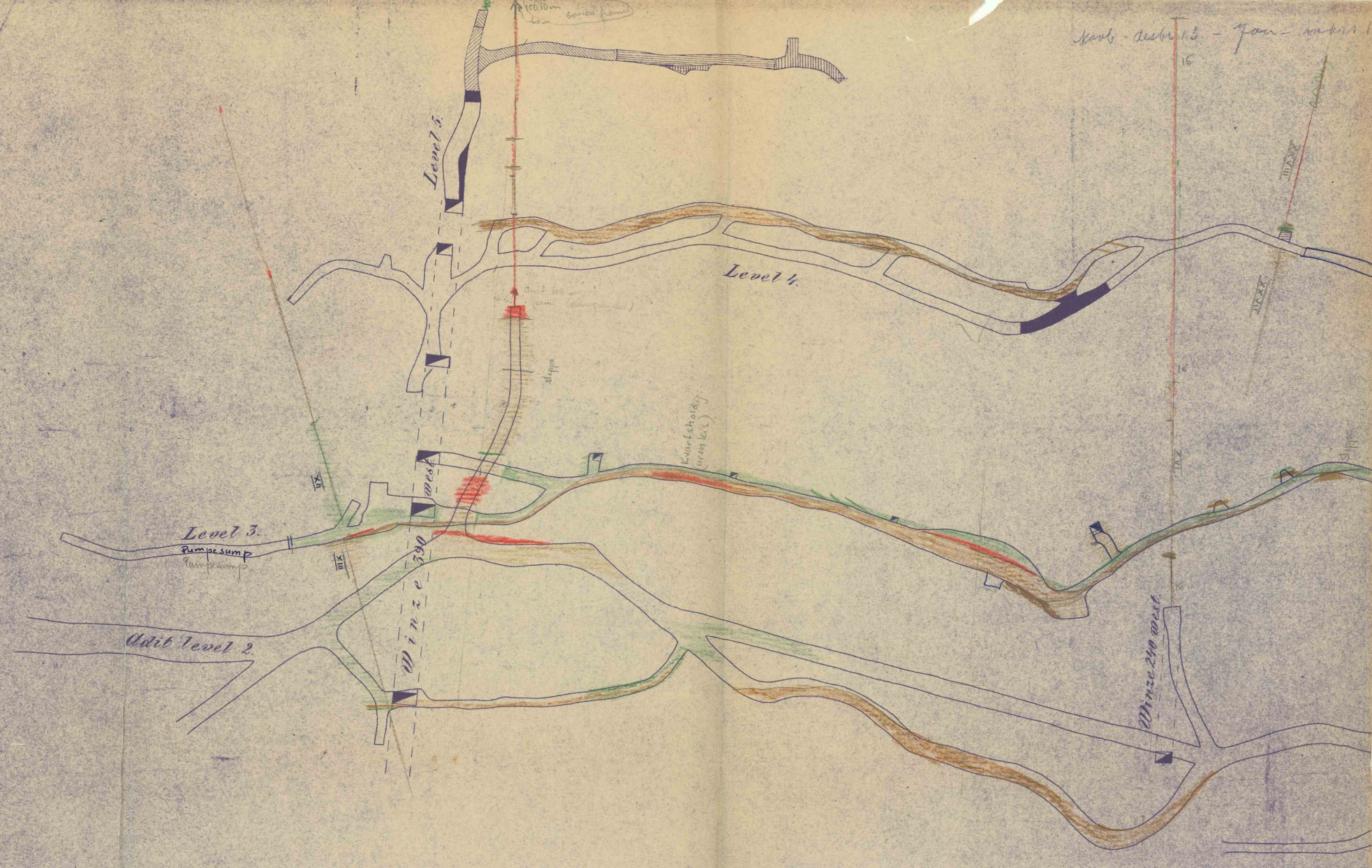

Novb - desbr 13 - Jan - [illegible]
100,10 m
60 m
60-100 fram[illegible]
16
Level 5.
Level 4.
Level 3.
Pumpesump
Pumpesump
Adit level 2.
Winze 390 west
Winze 240 west
sleppe
Kvartsholdig (arsenkis)
Sleppe
16
16

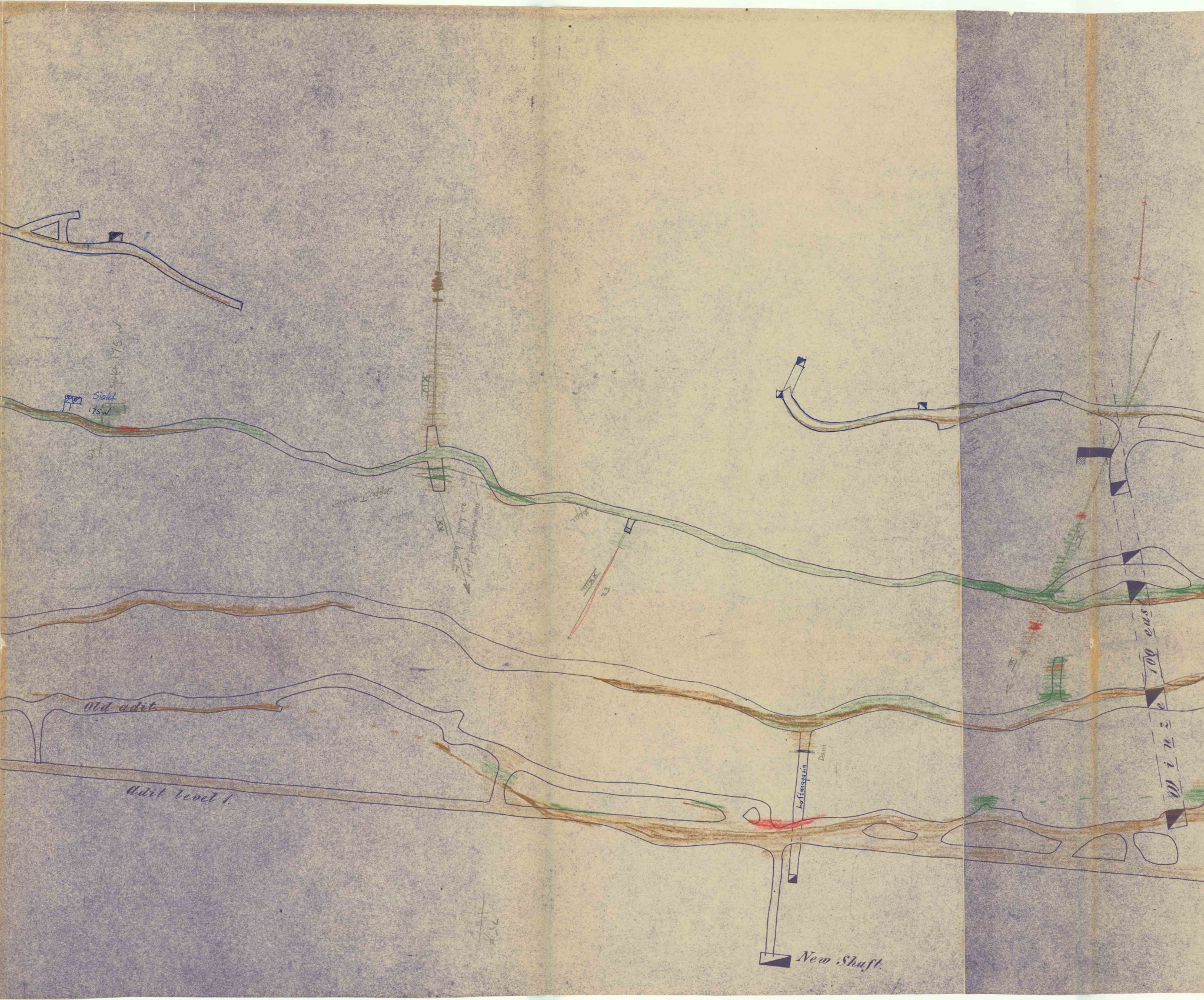
Sjakt 175 W
Sjakt
175W
XIV
XV
XXIII
23
Old adit
Adit level 1.
Luftmagasin
Dam
New Shaft.
Winze 100 eas

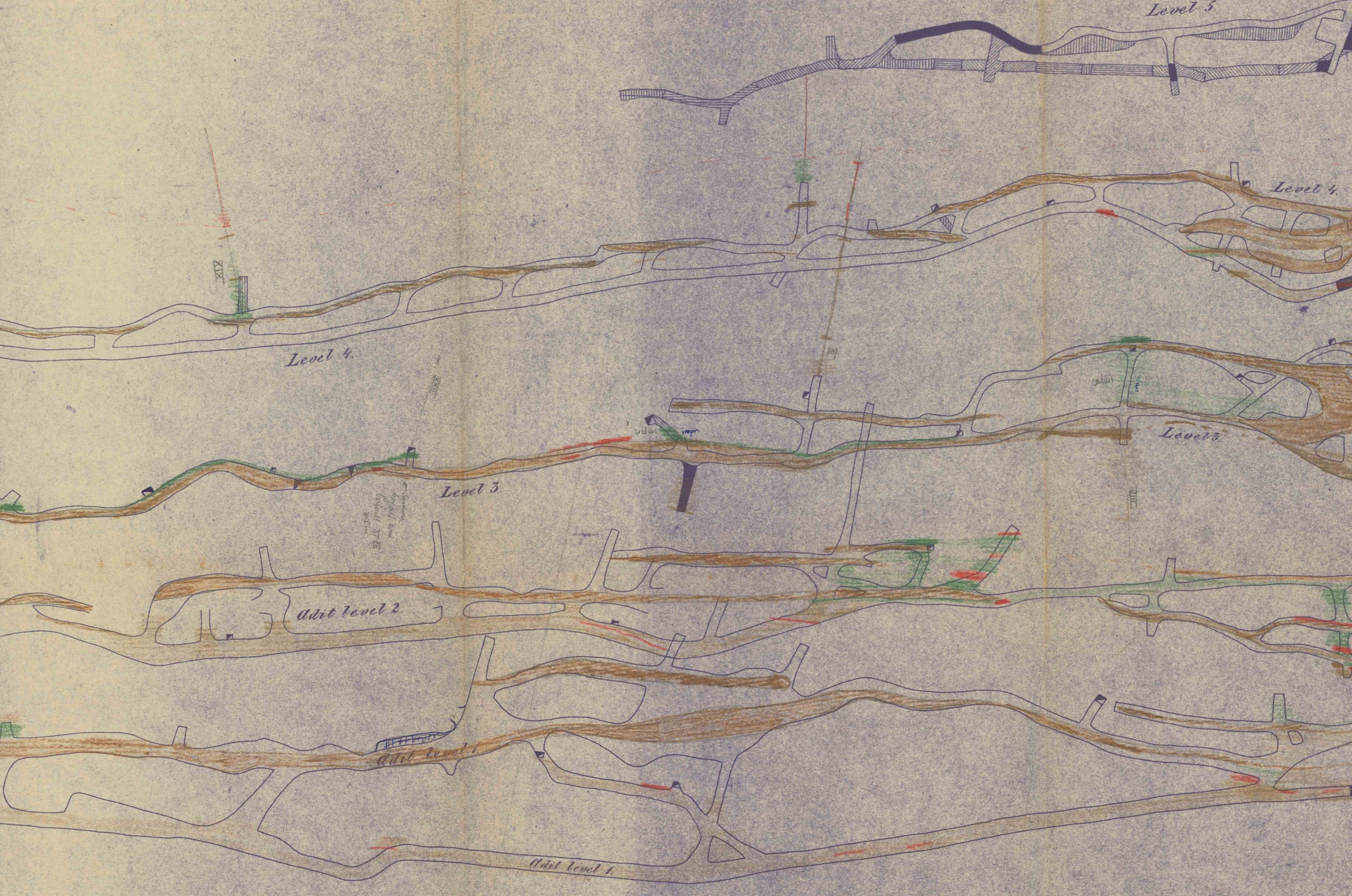
Level 5.
Level 4.
XIX
Level 4.
udan
impr.
Level 3.
Level 3.
Adit level 2.
Adit level 1.
Adit level 1.

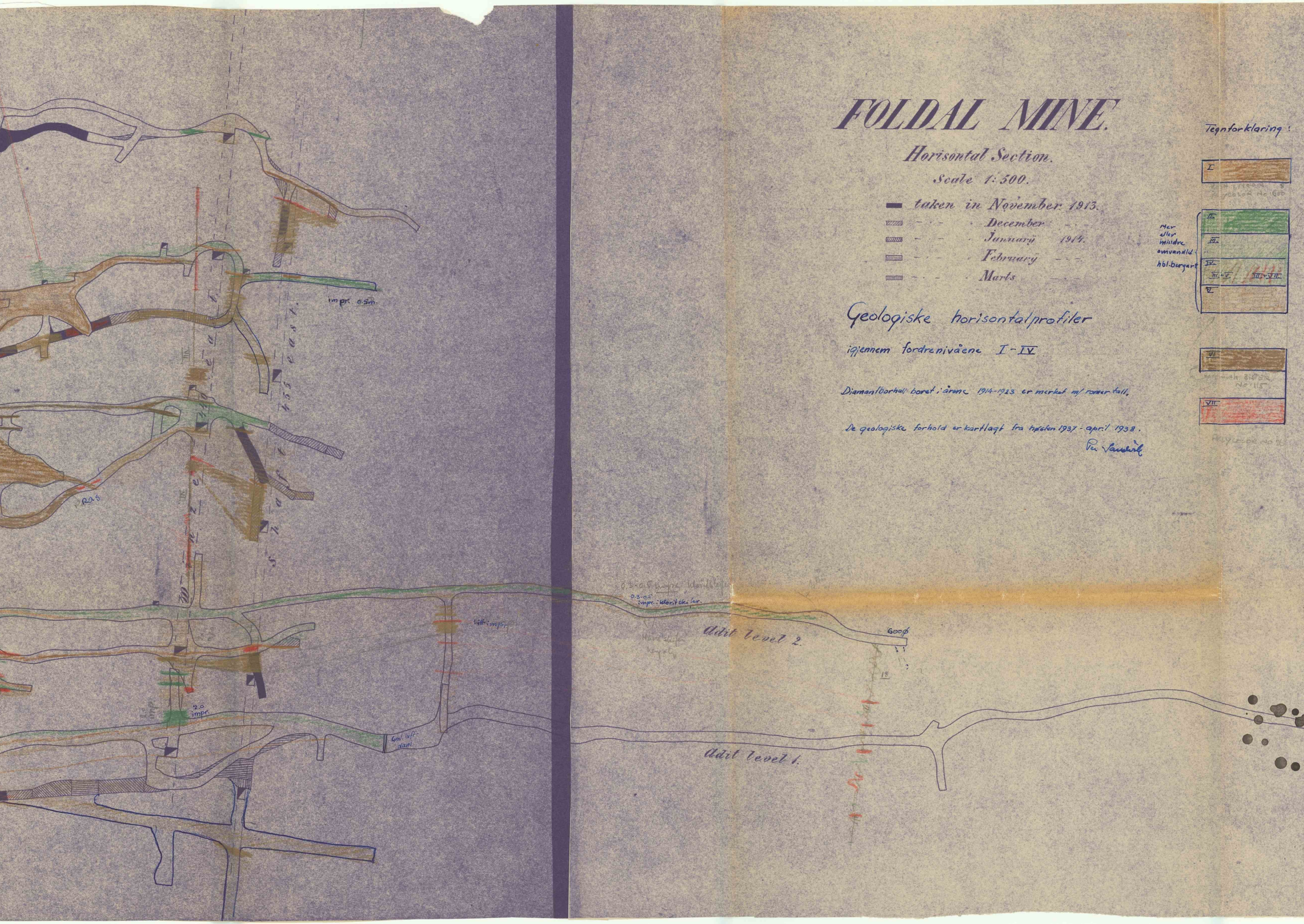
impr. 0.5m
III
IV
Shaft 455 east.
R.A.S.
0.3-0.5
impr. i kloritskifer.
Adit level 2.
6000
18
2.0
impr.
Adit level 1.

FOLDAL MINE.

Horisontal Section.

Scale 1: 500.

▬ taken in November 1913.

▨ - - - December - - -

▨ - - - January 1914.

▤ - - - February - - -

▥ - - - Marts - - -

Geologiske horisontalprofiler

igjennem fordrenivåene I - IV

Diamantborhull boret i årene 1914-1923 er merket m/ romer tall.

De geologiske forhold er kartlagt fra høsten 1937 - april 1938.

Per Sandvik

Tegnforklaring:

	I
Mer eller mindre omvandlet hbl. bergart	II
	III
	IV III + V III + VII
	V
	VI
	VII

HARGHUTH 16
POLYCOLOR

Kis.

Kloritisert skifer.

Alm. grøn skifer.

„Blandingsbergart?

Hård hornblendeskifer. (Gabbro)
(Ofte mindre skifrig).

Porfyrisk bergart.

Hvit granit (s.r. med hornblende
og granat.)

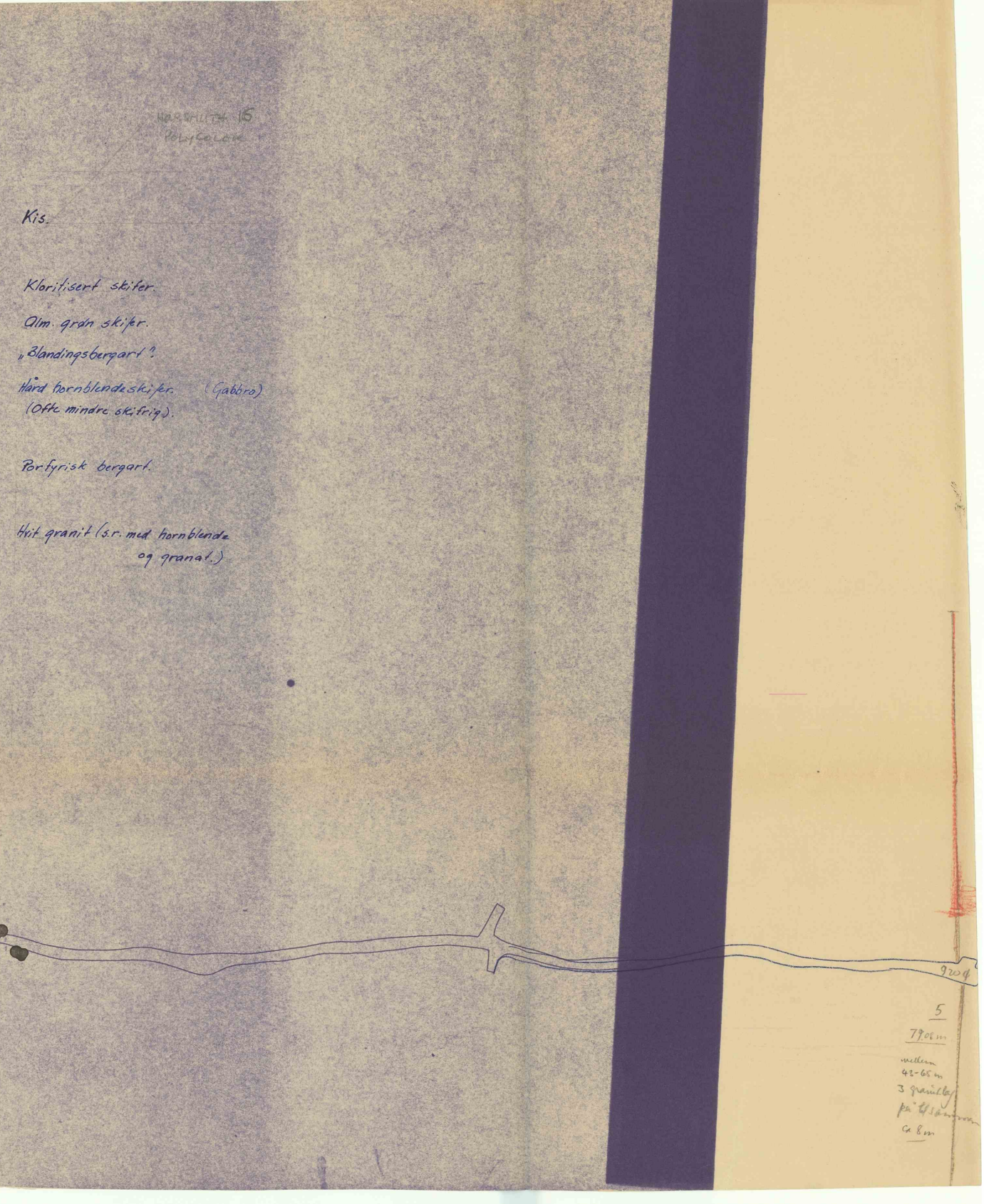

5

79.08 m

mellem
43-65 m
3 granitlag
på tilsammen
ca 8 m